



FY 2023 County Rebuild Alabama Annual Report

Henry County



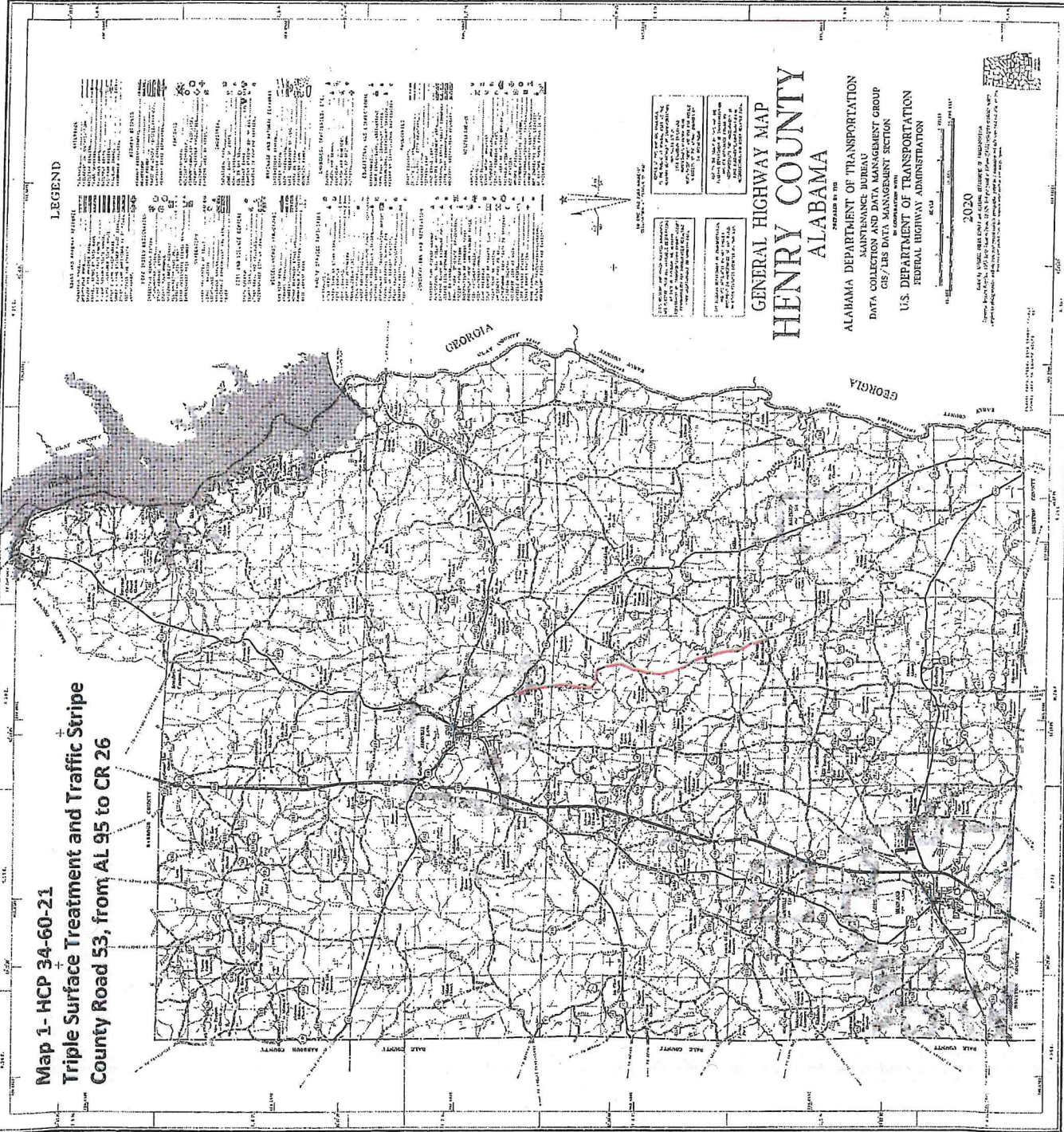
Map Index	Project No.	Road Name/Number	Begin			End			Project Details			Method in Which Rebuild Funds Were Utilized				Original CTP (Yes or No)	Percent Complete	CRAF or FAEF	CRAF Amount	FAEF Amount
			Lat	Long	Lat	Long	Lat	Long	Road Improvement Project	Bridge Improvement Project	Project Length (miles)	Description of Work	Amount Expended Utilizing Competitive Bid Contracts	Amount Expended Utilizing Public Works Contracts	Amount Expended from Competitive and Public Works Contracts					
																		\$580,000.00	\$0.00	
																		\$744,100.00	\$400,000.00	
																		\$0.00	\$0.00	
1	HCP 34-65-22	CR 21	31.348	85.3912	31.3548	85.3904			X		2.870	FDR and Double Surface Treatment from Houston Cty Use to End Pavement	\$420,031.82			100%	Yes	CRAF	\$420,031.82	
2	HCP 34-65-22	CR 4	31.3713	85.2258	31.3790	85.1594			X		4.154	FDR and Double Surface Treatment from CR-55 to CR-53	\$607,948.49			100%	Yes	CRAF	\$607,948.49	
3	HCP 34-65-22	CR 34	31.5071	85.1129	31.5046	85.0734			X		2.592	FDR and Double Surface Treatment from CR-71 to CR-47	\$370,564.66			100%	Yes	CRAF	\$370,564.66	
4	HCP 34-65-22	CR 115	31.6126	85.1872	31.6570	85.1886			X		3.413	FDR and Double Surface Treatment from CR-46 to CR-37	\$499,501.25			100%	Yes	CRAF	\$499,501.25	
5	HCP 34-65-22	CR 32 WEST	31.4919	85.2955	31.4866	85.2600			X		2.194	Patch and Re-Surface from US 431 to CR-99	\$321,097.49			100%	Yes	CRAF	\$321,097.49	
6	HCP 34-65-22	E. LAKEVIEW ST	31.6972	85.1393	31.6982	85.1291			X		0.691	FDR and Double Surface Treatment from Lakeview Road to Waters Street	\$101,129.61			100%	Yes	CRAF	\$101,129.61	
7	HCP 34-60-21	CR 53	31.4277	85.2007	31.5450	85.2303			X		8.810	Triple Surface Treatment and Traffic Stripe from CR-26 TO AL-95	\$400,000.00			100%	Yes	FAEF	\$400,000.00	
8	HCP 34-60-21	CR 53	31.4277	85.2007	31.5450	85.2303			X			Triple Surface Treatment and Traffic Stripe from CR-26 TO AL-95	\$272,056.61			100%	Yes	CRAF	\$272,056.61	
9																				
10																				
Note: Only Rebuild Alabama Funds are intended to be reported												\$2,992,329.93	\$0.00	\$2,992,329.93				Total CRAF/FAEF Remaining	\$1,248,229.85	\$0.00
Percent of Rebuild Funds Expended in Compliance with Section 7c(2)(f) on the Rebuild Alabama Act														115%						

Remarks

Map 1, 34-60-21 was a Minor Collector with 272,056.61 of Rebuild Alabama Fund being utilized along with \$400,000 FAEF

Map 2, RA-HCP 34-65-22 was a Rebuild Alabama Project Phase 2, paid for with a Bond; a maximum of one-half of each annual CRAF revenue will be applied to Bond Payment.

Map 1- HCP 34-60-21
Triple Surface Treatment and Traffic Stripe
County Road 53, from AL 95 to CR 26




LEGEND

	INTERSTATE HIGHWAY
	STATE ROUTE
	COUNTY ROAD
	ROAD UNDER CONSTRUCTION
	ROAD CLOSED
	BRIDGE
	TUNNEL
	WATERWAY
	AIRPORT
	SCHOOL
	GAS STATION
	RESTAURANT
	HOTEL
	CEMETERY
	CHURCH
	POST OFFICE
	FIRE STATION
	POLICE STATION
	JAIL
	COURT HOUSE
	CITY HALL
	TOWN HALL
	SCHOOL BUS STOP
	BUS STOP
	GAS STATION
	RESTAURANT
	HOTEL
	CEMETERY
	CHURCH
	POST OFFICE
	FIRE STATION
	POLICE STATION
	JAIL
	COURT HOUSE
	CITY HALL
	TOWN HALL
	SCHOOL BUS STOP
	BUS STOP

GENERAL HIGHWAY MAP
HENRY COUNTY
ALABAMA

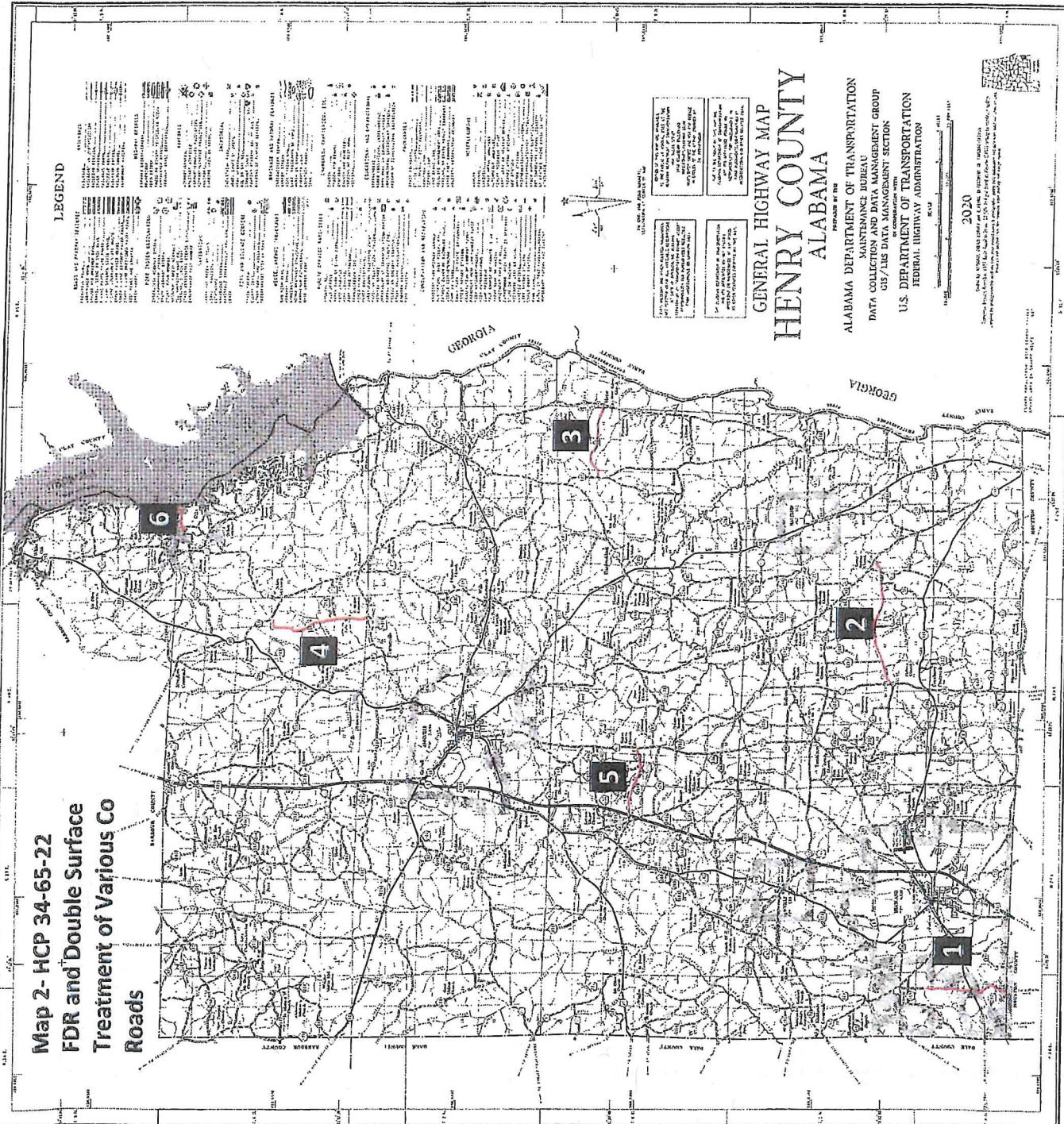
PREPARED BY THE
 ALABAMA DEPARTMENT OF TRANSPORTATION
 TRANSPORTATION ENGINEERING BUREAU
 DATA COLLECTION AND MANAGEMENT GROUP
 GIS/LRS DATA MANAGEMENT SECTION
 IN COOPERATION WITH
 U.S. DEPARTMENT OF TRANSPORTATION
 FEDERAL HIGHWAY ADMINISTRATION



2020

ALABAMA DEPARTMENT OF TRANSPORTATION
 TRANSPORTATION ENGINEERING BUREAU
 DATA COLLECTION AND MANAGEMENT GROUP
 GIS/LRS DATA MANAGEMENT SECTION
 IN COOPERATION WITH
 U.S. DEPARTMENT OF TRANSPORTATION
 FEDERAL HIGHWAY ADMINISTRATION

**Map 2- HCP 34-65-22
FDR and Double Surface
Treatment of Various Co
Roads**



LEGEND

ROADS	RAILROADS	WATER	LAND USE
Interstate Highway	Class 1 Railroad	Water	Urban
State Highway	Class 2 Railroad	Swamp	Suburban
County Road	Class 3 Railroad	Marsh	Rural
Local Road	Class 4 Railroad	Open Land	Forest
Unimproved Road	Class 5 Railroad	Barren Land	Water
Right-of-Way	Class 6 Railroad	Barren Land	Water
Right-of-Way	Class 7 Railroad	Barren Land	Water
Right-of-Way	Class 8 Railroad	Barren Land	Water
Right-of-Way	Class 9 Railroad	Barren Land	Water
Right-of-Way	Class 10 Railroad	Barren Land	Water
Right-of-Way	Class 11 Railroad	Barren Land	Water
Right-of-Way	Class 12 Railroad	Barren Land	Water
Right-of-Way	Class 13 Railroad	Barren Land	Water
Right-of-Way	Class 14 Railroad	Barren Land	Water
Right-of-Way	Class 15 Railroad	Barren Land	Water
Right-of-Way	Class 16 Railroad	Barren Land	Water
Right-of-Way	Class 17 Railroad	Barren Land	Water
Right-of-Way	Class 18 Railroad	Barren Land	Water
Right-of-Way	Class 19 Railroad	Barren Land	Water
Right-of-Way	Class 20 Railroad	Barren Land	Water
Right-of-Way	Class 21 Railroad	Barren Land	Water
Right-of-Way	Class 22 Railroad	Barren Land	Water
Right-of-Way	Class 23 Railroad	Barren Land	Water
Right-of-Way	Class 24 Railroad	Barren Land	Water
Right-of-Way	Class 25 Railroad	Barren Land	Water
Right-of-Way	Class 26 Railroad	Barren Land	Water
Right-of-Way	Class 27 Railroad	Barren Land	Water
Right-of-Way	Class 28 Railroad	Barren Land	Water
Right-of-Way	Class 29 Railroad	Barren Land	Water
Right-of-Way	Class 30 Railroad	Barren Land	Water
Right-of-Way	Class 31 Railroad	Barren Land	Water
Right-of-Way	Class 32 Railroad	Barren Land	Water
Right-of-Way	Class 33 Railroad	Barren Land	Water
Right-of-Way	Class 34 Railroad	Barren Land	Water
Right-of-Way	Class 35 Railroad	Barren Land	Water
Right-of-Way	Class 36 Railroad	Barren Land	Water
Right-of-Way	Class 37 Railroad	Barren Land	Water
Right-of-Way	Class 38 Railroad	Barren Land	Water
Right-of-Way	Class 39 Railroad	Barren Land	Water
Right-of-Way	Class 40 Railroad	Barren Land	Water
Right-of-Way	Class 41 Railroad	Barren Land	Water
Right-of-Way	Class 42 Railroad	Barren Land	Water
Right-of-Way	Class 43 Railroad	Barren Land	Water
Right-of-Way	Class 44 Railroad	Barren Land	Water
Right-of-Way	Class 45 Railroad	Barren Land	Water
Right-of-Way	Class 46 Railroad	Barren Land	Water
Right-of-Way	Class 47 Railroad	Barren Land	Water
Right-of-Way	Class 48 Railroad	Barren Land	Water
Right-of-Way	Class 49 Railroad	Barren Land	Water
Right-of-Way	Class 50 Railroad	Barren Land	Water

**GENERAL HIGHWAY MAP
HENRY COUNTY
ALABAMA**

PREPARED BY THE
ALABAMA DEPARTMENT OF TRANSPORTATION
MAINTENANCE MANAGEMENT GROUP
DATA COLLECTION AND DATA MANAGEMENT GROUP
GIS/LIS DATA MANAGEMENT SECTION
IN COOPERATION WITH
U.S. DEPARTMENT OF TRANSPORTATION
FEDERAL HIGHWAY ADMINISTRATION

